



Norwegian Meteorological Institute

Ice Service


Forecasting Division for Northern Norway
N-9293 Tromsø, Norway

Tel: +47 90 47 20 48 E-mail: istjenesten@met.no Twitter: @istjenesten


22nd October 2019

Valid 15:00 UTC


0 100 200 300 400 500 km



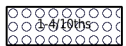
Ice Categories




Fast Ice




Close Drift Ice




Very Open Drift Ice



Very Close Drift Ice



Open Drift Ice



Open Water

Projection: Polar Stereographic, True Scale at 90°N, WGS84 Scale: 9,071,433

Map Corners:

UL = 68°13' 9.947"N, 61°21' 8.581"W

UR = 79°7'25.875"N, 14°24'25.827"E

LR = 64°42'19.971"N, 6°3'45.052"E

LL = 58°43'23.637"N, 37°7' 6.113"W

Coastline Data: GSHHS version 2.2.0 (<http://www.soest.hawaii.edu/wessel/gshhs/>)



Sentinel-1
Radarsat-2