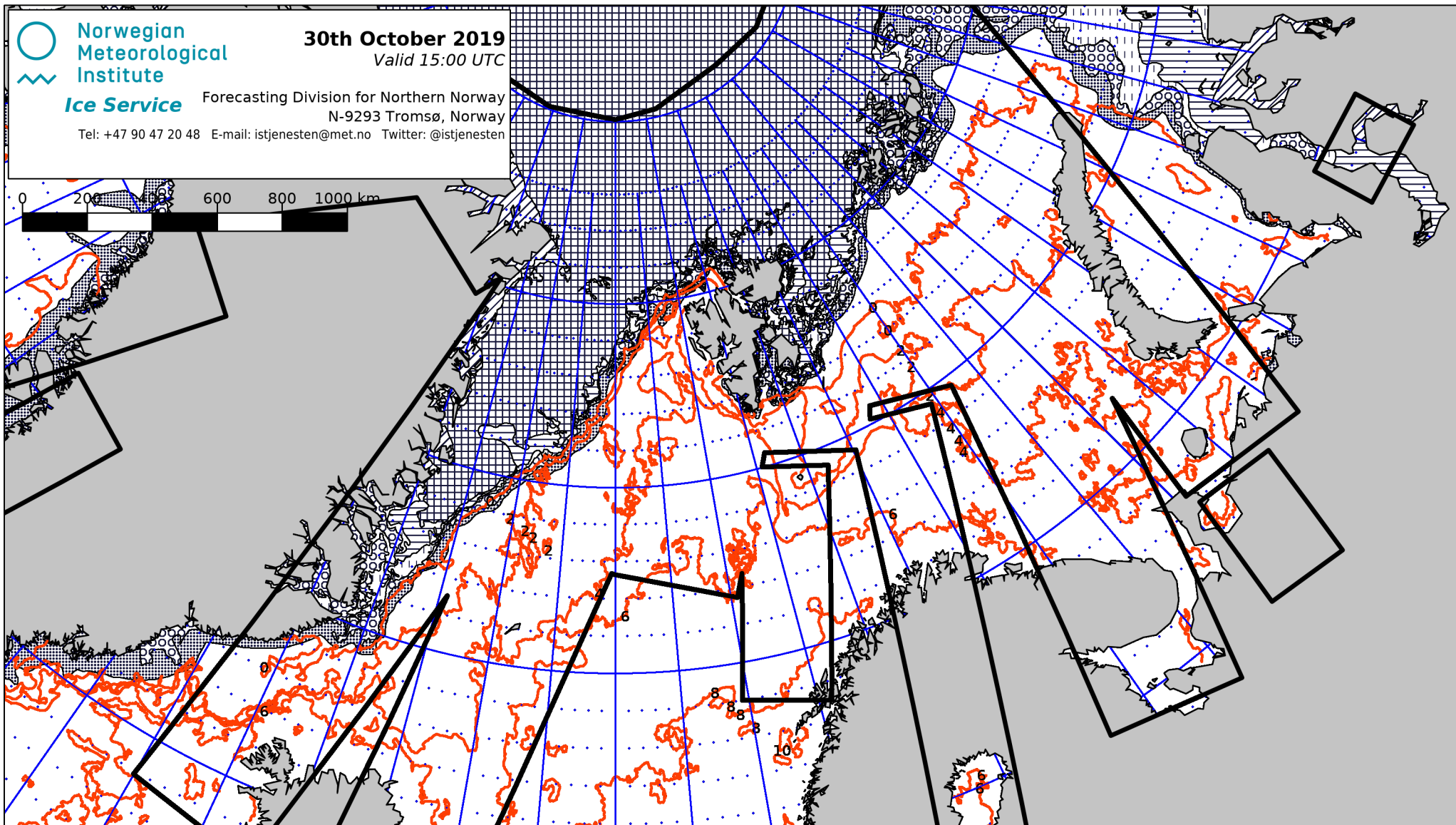
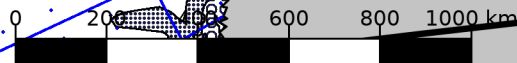




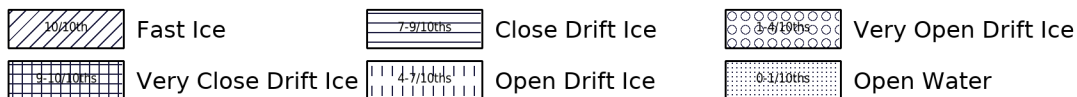
**Norwegian
Meteorological
Institute**
Ice Service

30th October 2019
Valid 15:00 UTC
Forecasting Division for Northern Norway
N-9293 Tromsø, Norway

Tel: +47 90 47 20 48 E-mail: istjenesten@met.no Twitter: @istjenesten



Ice Categories



Projection: Polar Stereographic, True Scale at 90°N, WGS84 Scale: 16,580,902

Map Corners:

UL = 73°10'50.572"N, 83°55'51.534"W UR = 66°46'32.424"N, 85°38'11.481"E
LR = 53°45'33.028"N, 38°47'58.682"E LL = 57°11'35.748"N, 29°59' 8.321"W

Coastline Data: GSHHS version 2.2.0 (<http://www.soest.hawaii.edu/wessel/gshhs/>)



**Sentinel-1
Radarsat-2**

**Sea Surface
Temperature**