



Norwegian  
Meteorological  
Institute

**Ice Service**

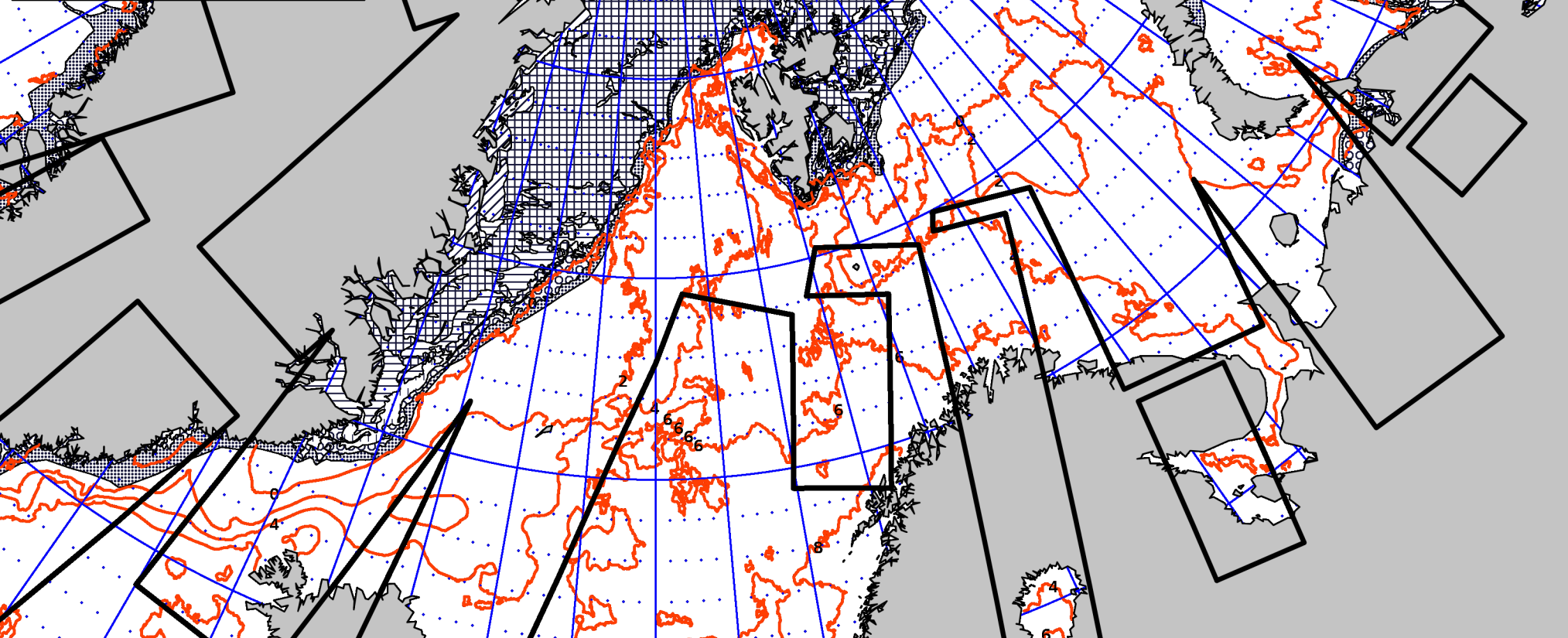

Forecasting Division for Northern Norway  
N-9293 Tromsø, Norway

Tel: +47 90 47 20 48 E-mail: [istjenesten@met.no](mailto:istjenesten@met.no) Twitter: @istjenesten

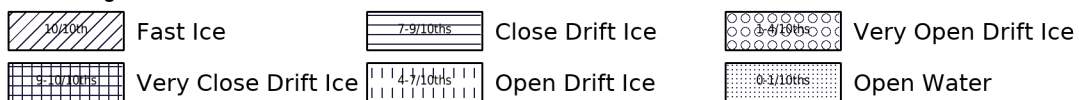
**5th November 2019**

Valid 15:00 UTC

0 200 600 800 1000 km



**Ice Categories**



Projection: Polar Stereographic, True Scale at 90°N, WGS84 Scale: 16,580,902

Map Corners:

UL = 73°10'50.572"N, 83°55'51.534"W UR = 66°46'32.424"N, 85°38'11.481"E  
LR = 53°45'33.028"N, 38°47'58.682"E LL = 57°11'35.748"N, 29°59' 8.321"W

Coastline Data: GSHHS version 2.2.0 (<http://www.soest.hawaii.edu/wessel/gshhs/>)



Sentinel-1  
Radarsat-2

Sea Surface  
Temperature